



# Kids Activity Pack

# ANTARCTICA



[www.archiboldclutterbuck.co.uk](http://www.archiboldclutterbuck.co.uk)

©The Worldly Adventures of Archibold Clutterbuck & Friends

# ANTARCTICA

## WELCOME TO THIS ACTIVITY PACK ADVENTURER!

There is so much to do amongst these very pages. Print this pack out and dive into activities, quizzes and puzzles galore. Don't forget to let us know how you get on over on our Instagram **@archiboldclutterbuck**.

**Good luck adventurers!**



## CARRY ON THE ADVENTURE WITH ARCHIE...

Our FREE to use geography education website is aimed at 7-11 year olds or any child with a passion for the world. You'll find lots of information, quizzes, illustrations and downloads throughout, helping your kids to become true Worldly Adventurers just like Archie!

**[www.archiboldclutterbuck.co.uk](http://www.archiboldclutterbuck.co.uk)**

We also have lots more fun downloadable activity packs on all our core subjects including the 7 Continents, 5 Oceans and Endangered Animals over on our website.

Visit our online shop today to grab yours and other amazing resources such as World Maps, Geography Posters and Explorer Journals!



**ONLY  
£2**




# COLOUR ME IN!

Colour in these amazing Emperor Penguins.

When you're finished cut them out and stick them up on your wall or add them to a scrapbook

## EMPEROR PENGUINS

Antarctica



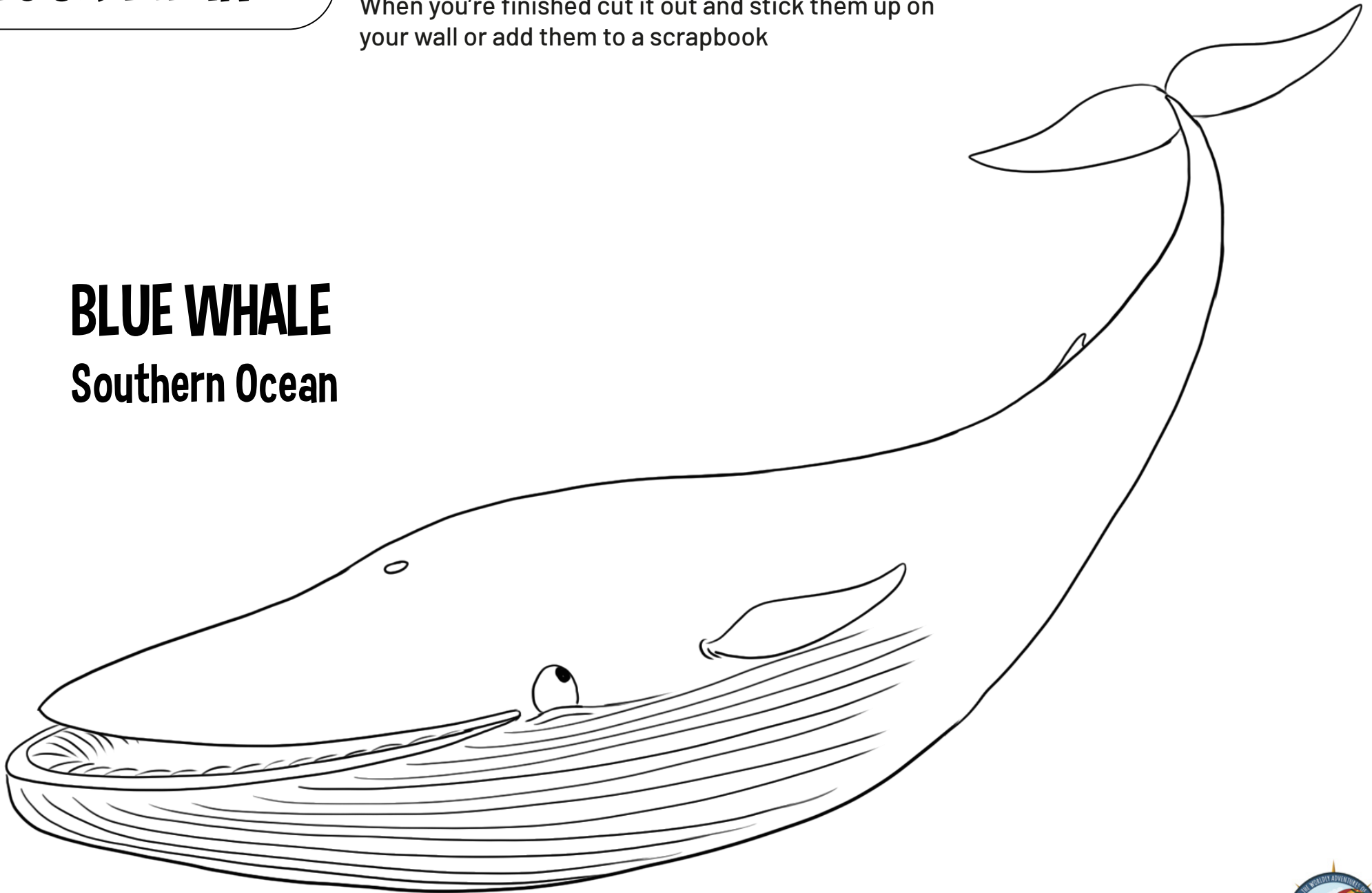
# COLOUR ME IN!

Colour in this huge Blue Whale.

When you're finished cut it out and stick them up on your wall or add them to a scrapbook

## BLUE WHALE

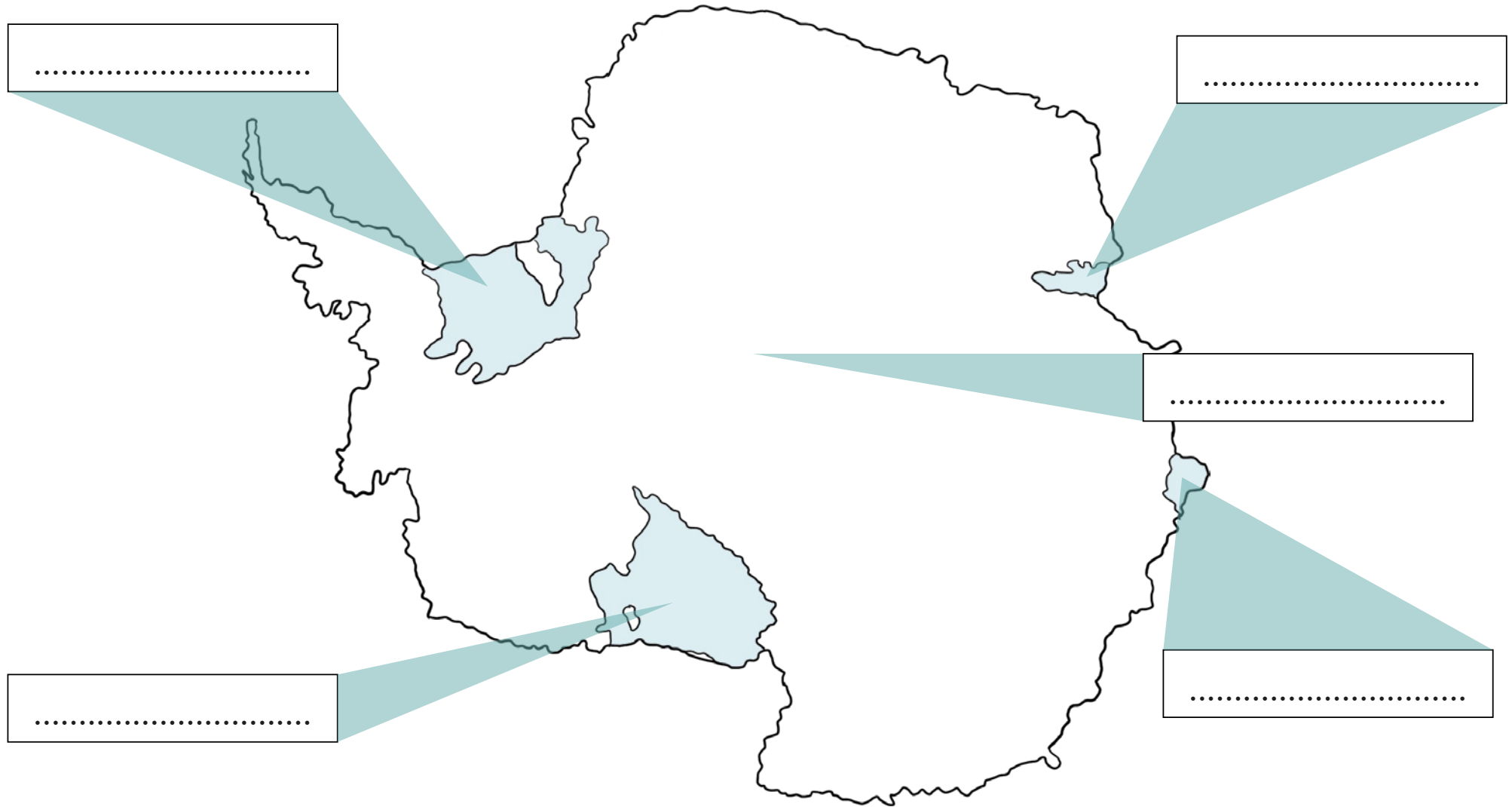
Southern Ocean



# NAME THE LANDMARKS

Name the 4 biggest ice shelves in Antarctica plus where is the South Pole?

Check a world map if you're unsure or the map on our website.



**ANSWERS AT THE BACK OF THE PACK**



# WHO NOSE THE ANIMAL?

Take a look at the animals noses below and see if you can name all of them. We've also jumbled up their names underneath to make it extra tricky!

Check our Antarctica page on our website for clues.




**LIKRE / LEWAH**




**LAES**



**EGIUPNN**



**PEELANHT / ESAL**



**LIRLK**


**ANSWERS AT THE BACK OF THE PACK**



# CROSSWORD

There are 10 things you might take on a trip to Antarctica listed below. Can you fit them into the correct boxes in this challenging crossword?

We've added SKI GOGGLES to give you a head start.



## Countries to fit into the Crossword

SKIS  
ICE PICK  
SLED

SNOW BOOTS  
GLOVES  
WOOLY HAT

~~SKI GOGGLES~~ CAMERA  
FLASK  
PARKA JACKET

**ANSWERS AT THE BACK OF THE PACK**





# WORDSEARCH

There are 10 animals from Antarctica hidden in the wordsearch below.  
Can you find them all?

Take a look at the list at the bottom for all the animals to find!

R	E	E	L	E	P	H	A	N	T	S	E	A	L	T	R	W	R	6
G	K	P	Q	E	R	V	U	A	E	F	P	I	Y	C	E	V	K	F
R	D	F	V	R	V	R	S	H	M	O	E	C	O	W	B	C	L	H
T	Q	W	P	T	W	E	S	D	P	J	T	E	C	A	L	W	J	K
E	A	T	E	E	N	S	H	N	N	R	R	T	U	H	U	S	T	I
U	U	L	N	H	T	L	E	S	G	U	E	R	D	R	E	Q	T	L
Y	R	L	G	A	M	A	A	U	Y	X	L	A	R	K	W	R	I	L
S	V	B	U	R	L	I	T	Q	G	S	H	M	A	C	H	W	A	E
L	Q	R	I	P	M	C	H	T	G	C	V	A	I	R	A	R	H	R
A	P	F	N	A	S	S	B	J	R	F	G	N	N	A	L	O	C	W
A	N	T	A	R	C	T	I	C	T	E	R	N	G	H	E	M	V	H
D	U	N	F	Z	B	E	L	R	K	A	K	R	N	H	D	E	D	A
V	G	C	P	E	Y	Y	L	Z	A	G	R	E	B	P	A	N	Q	L
B	V	E	E	C	R	A	B	E	A	T	E	R	S	E	A	L	V	E
K	R	I	L	L	M	R	C	E	B	E	I	T	G	H	F	D	K	B
F	L	T	V	E	F	R	F	Q	R	H	P	J	L	G	B	T	Y	A
U	H	A	R	N	I	V	A	L	B	A	T	R	O	S	S	E	N	E

Animals to find in the wordsearch

ELEPHANT SEAL  
PENGUIN  
KRILL

KILLER WHALE  
CRABEATER SEAL  
ALBATROSS

PETREL  
ANTARCTIC TERN  
BLUE WHALE

SHEATHBILL

ANSWERS AT THE BACK OF THE PACK





# MATCH THE FLAG TO THE COUNTRY

Match the country names that govern Antarctica on the left to their flags on the right.

If you get stuck then take a look at our flag section on our website!

AUSTRALIA



CHILE



MONGOLIA



PAPUA NEW GUINEA



SOUTH AFRICA



ANSWERS AT THE BACK OF THE PACK



# ANTARCTICA QUIZ

Test your knowledge with this Antarctica Quiz. Answers at the back of the pack.

If you're unsure of an answer then head back to our website to do some research!

1. Antarctica is actually a desert. TRUE OR FALSE?

---

2. How many countries currently govern Antarctica?

A. 50      B. 53      C. 56

---

3. What is the coldest temperature ever recorded in Antarctica?

---

4. Antarctica is the coldest, driest and w\_\_\_\_\_ place in the world.

---

5. Antarctica holds how much of the world's fresh water in its ice shelves?

A. 60%      B. 70%      C. 80%

---

**ANSWERS AT THE BACK OF THE PACK**



# ANSWER SHEET (NO CHEATING KIDS!)

## WHO NOSE THE ANIMALS?



KILLER / WHALE



SEAL



PENGUIN



ELEPHANT / SEAL



KRILL

## MATCH THE FLAG TO THE COUNTRY

AUSTRALIA

CHILE

MONGOLIA

PAPUA NEW GUINEA

SOUTH AFRICA



## ANTARCTICA QUIZ

1. TRUE
2. B. 53
3. -89.2 degrees celcius
4. Windiest
5. B. 70%

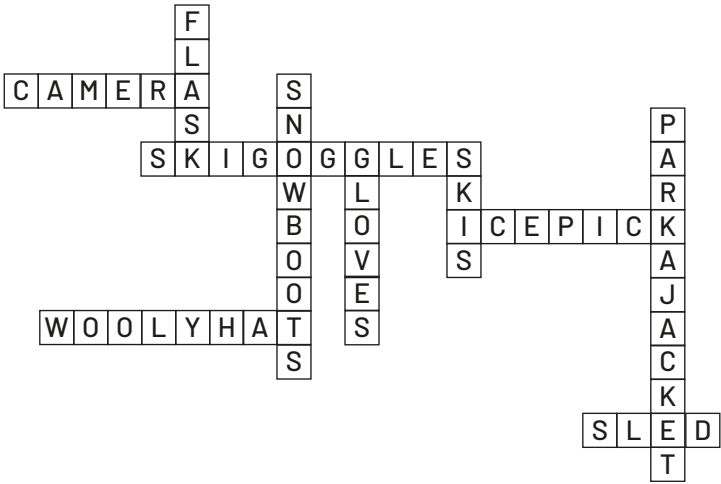


# ANSWER SHEET (NO CHEATING KIDS!)

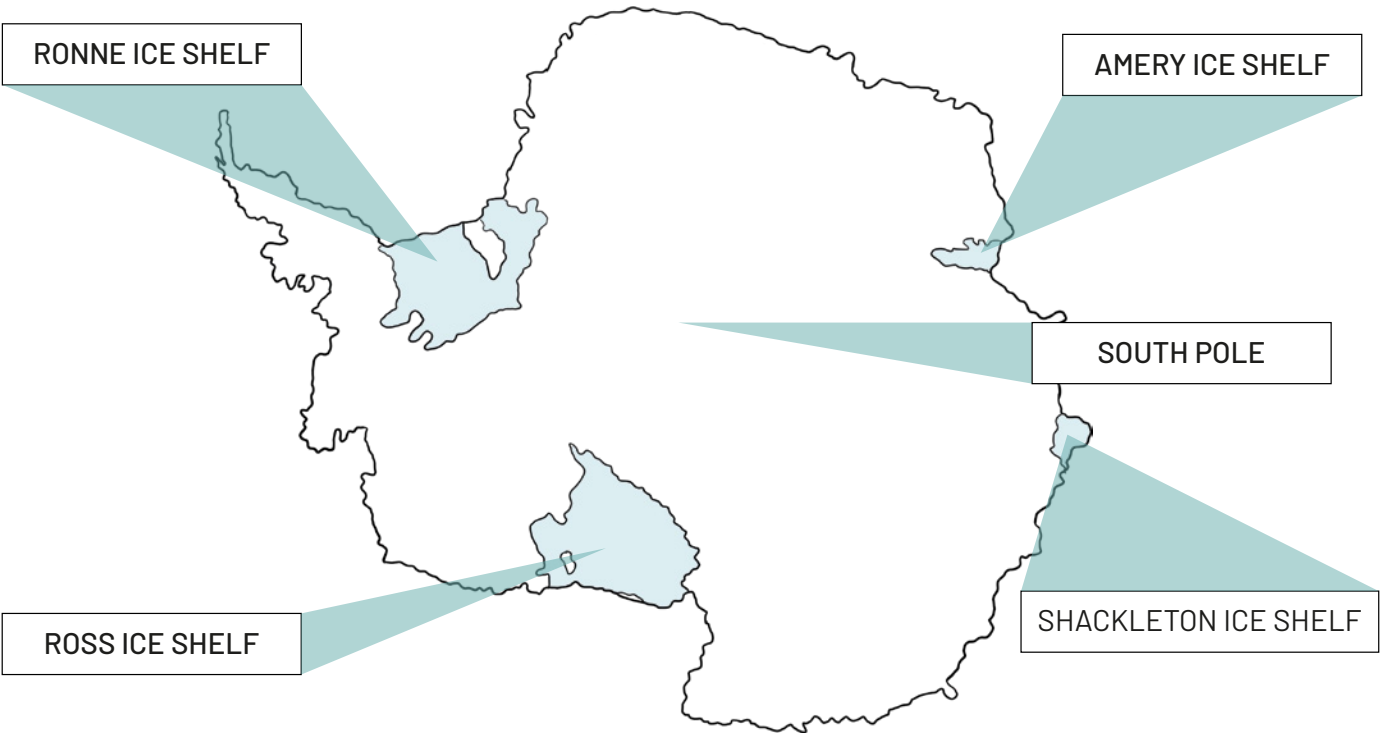
## WORDSEARCH

R	E	E	L	E	P	H	A	N	T	S	E	A	L	T	R	W	R	6
G	K	P	Q	E	R	V	U	A	E	F	P	I	Y	C	E	V	K	F
R	D	F	V	R	V	R	S	H	M	O	E	C	O	W	B	C	L	H
T	Q	W	P	T	W	E	S	D	P	J	T	E	C	A	L	W	J	K
E	A	T	E	E	N	S	H	N	N	R	R	T	U	H	U	S	T	I
U	U	L	N	H	T	L	E	S	G	U	E	R	D	R	E	Q	T	L
Y	R	L	G	A	M	A	A	U	Y	X	L	A	R	K	W	R	I	L
S	V	B	U	R	L	I	T	Q	G	S	H	M	A	C	H	W	A	E
L	Q	R	I	P	M	C	H	T	G	C	V	A	I	R	A	R	H	R
A	P	F	N	A	S	S	B	J	R	F	G	N	N	A	L	O	C	W
A	N	T	A	R	C	T	I	C	T	E	R	N	G	H	E	M	V	H
D	U	N	F	Z	B	E	L	R	K	A	K	R	N	H	D	E	D	A
V	G	C	P	E	Y	Y	L	Z	A	G	R	E	B	P	A	N	Q	L
B	V	E	E	C	R	A	B	E	A	T	E	R	S	E	A	L	V	E
K	R	I	L	L	M	R	C	E	B	E	I	T	G	H	F	D	K	B
F	L	T	V	E	F	R	F	Q	R	H	P	J	L	G	B	T	Y	A
U	H	A	R	N	I	V	A	L	B	A	T	R	O	S	S	E	N	E

## CROSSWORD



## NAME THE LANDMARKS



# OUR OTHER RESOURCES

Our acclaimed Geography Resources are perfect for homeschoolers, teachers and children keen to learn more about the world!

Take a peek below and on our website for our full range including our resource collections.

[www.archiboldclutterbuck.co.uk/shop](http://www.archiboldclutterbuck.co.uk/shop)



## CONTINENT EXPLORER JOURNALS

Lots of pages to write and sketch in, plus there's also plenty to learn with continent facts, illustrations from around the world and a beautiful centre fold world map!



ONLY  
£8

FROM  
£8



## GEOGRAPHICAL & POLITICAL MAPS | A1 & A2

A great way for children to learn about the countries of the world. All countries, continents and borders are laid out in a clear and easy to read format with fun illustrations from Archie's travels.



5 for  
£15

## A2 GEOGRAPHY POSTERS

Decorate your child's classroom or bedroom with these fact-filled A2 Geography Posters. Each poster is brimming with nuggets of information to spark your child or pupils' imagination.

